City of San Ramon
Public Plan 2

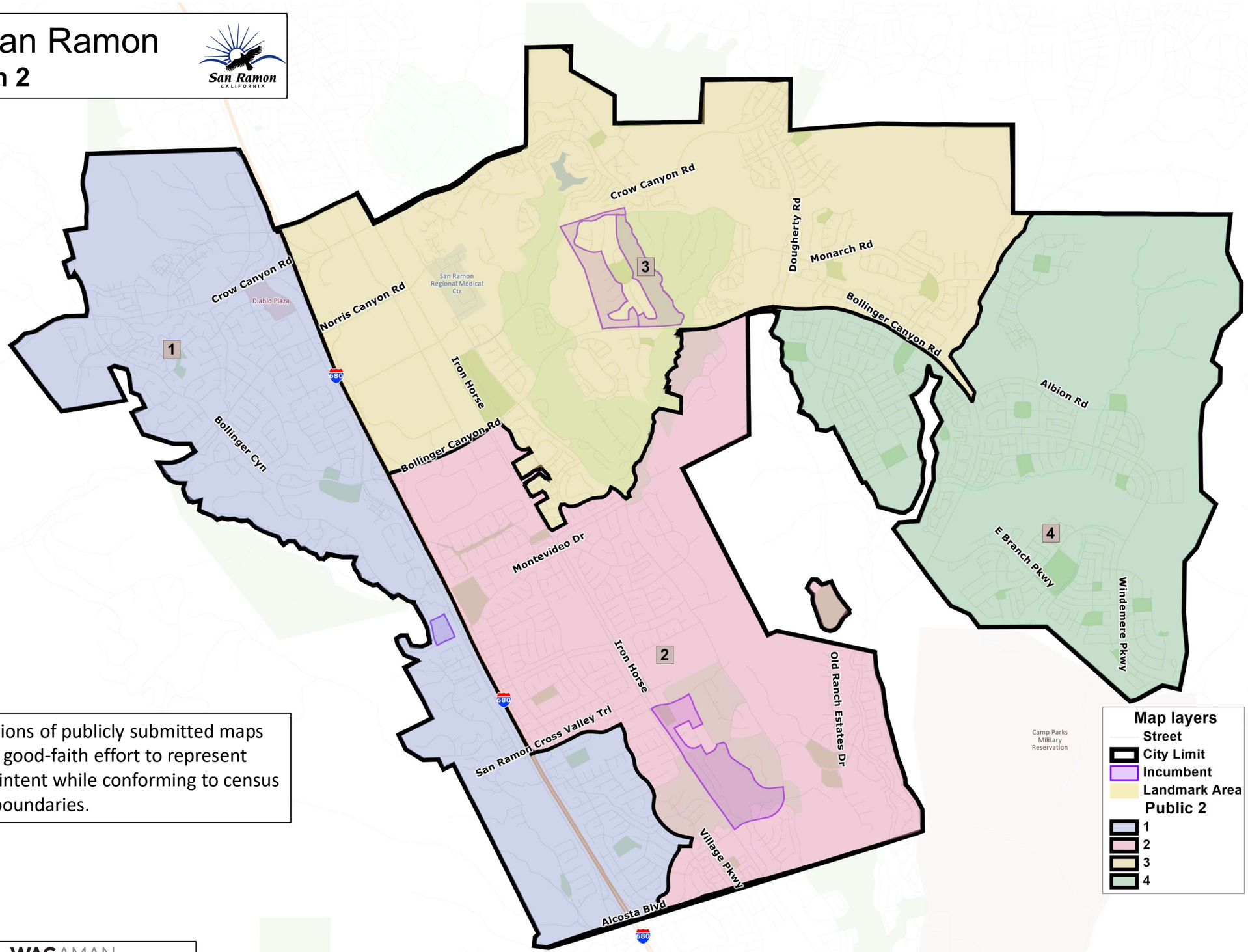

Representations of publicly submitted maps reflect best, good-faith effort to represent submitter's intent while conforming to census geography boundaries.

Prepared by WAGAMAN STRATEGIES

City of San Ramon
Public Plan 3

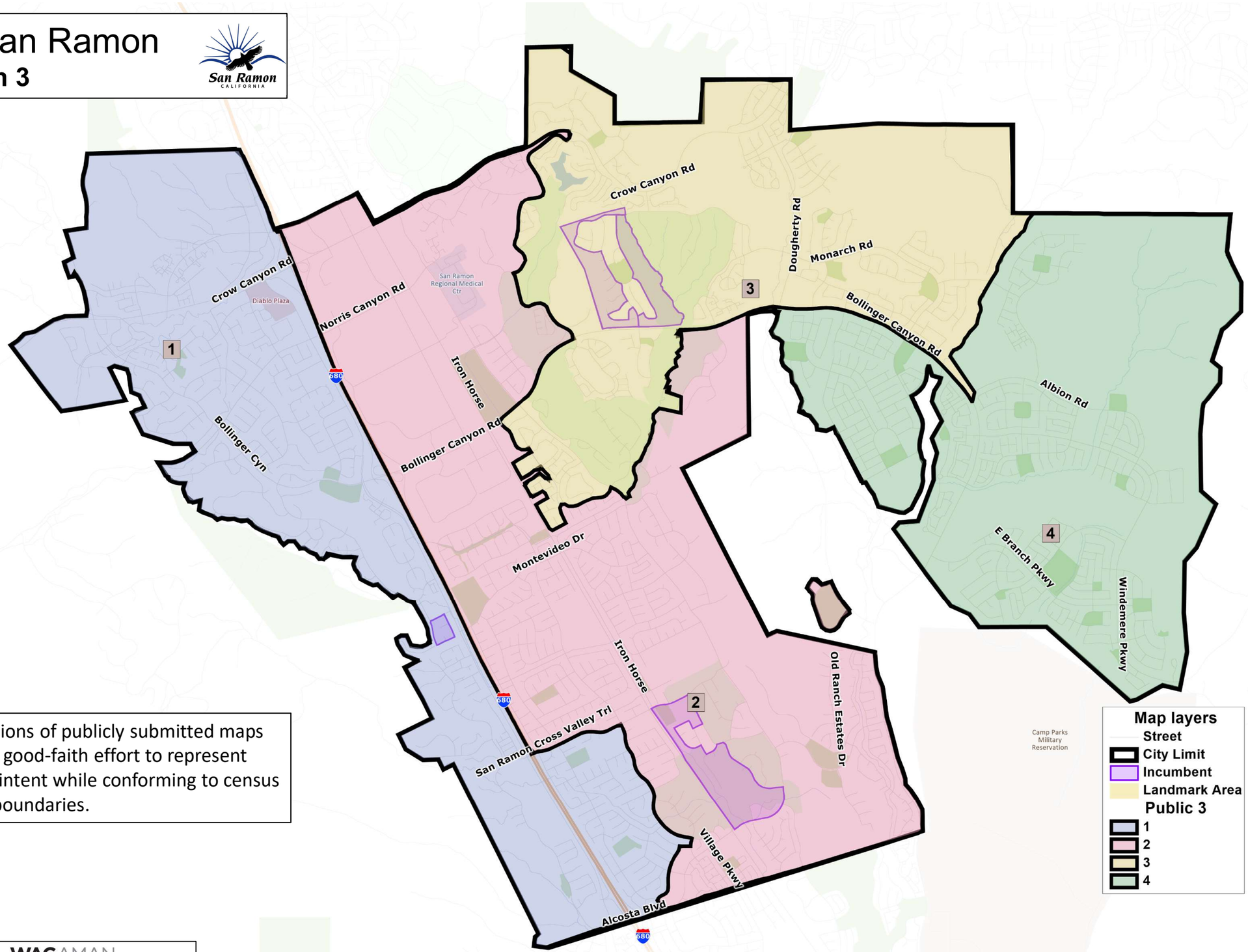

Representations of publicly submitted maps reflect best, good-faith effort to represent submitter's intent while conforming to census geography boundaries.

Prepared by WAGAMAN STRATEGIES

City of San Ramon
Public Plans 4 - 7

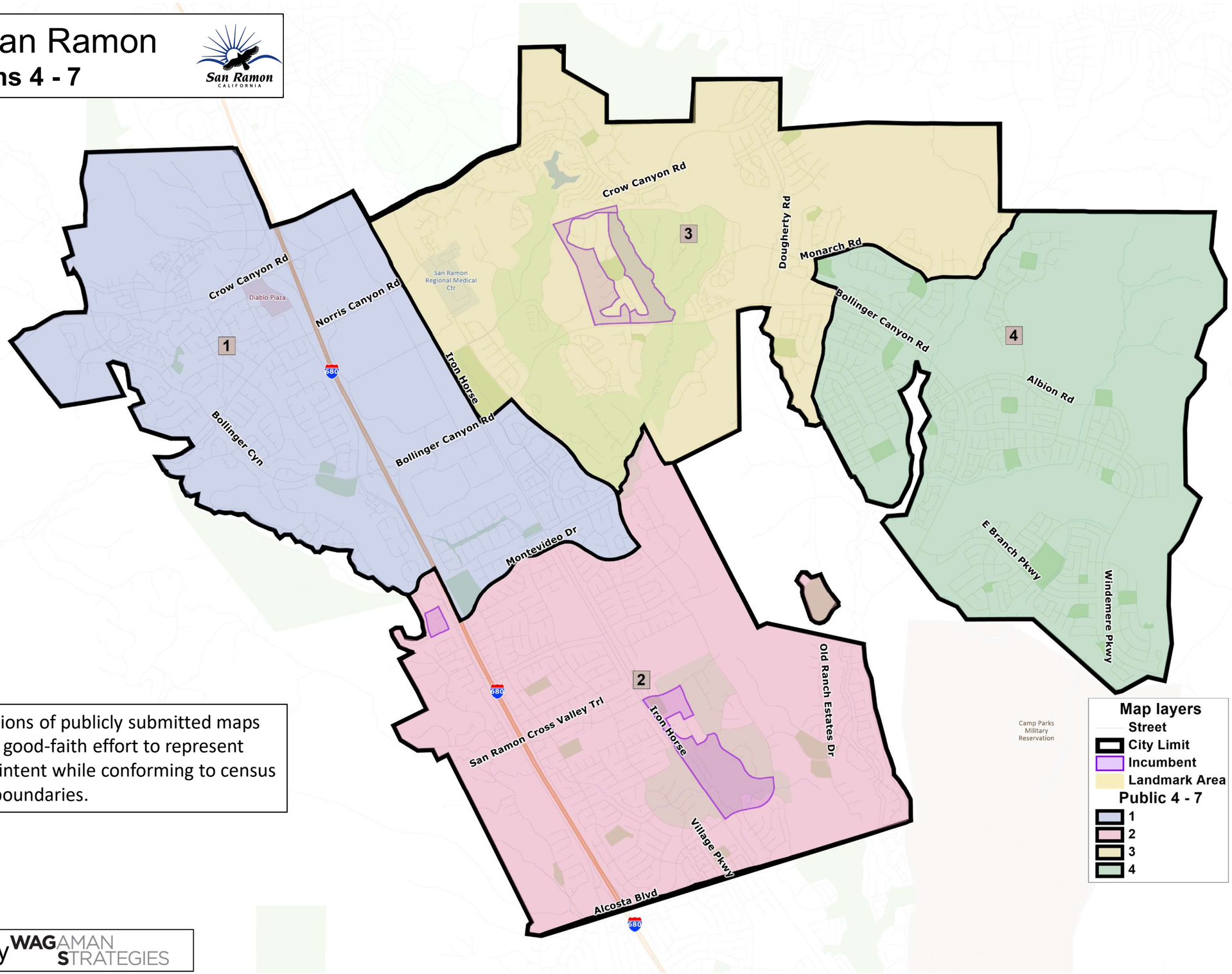

Representations of publicly submitted maps reflect best, good-faith effort to represent submitter's intent while conforming to census geography boundaries.

Prepared by WAGAMAN STRATEGIES

City of San Ramon
Public Plans 8 & 9

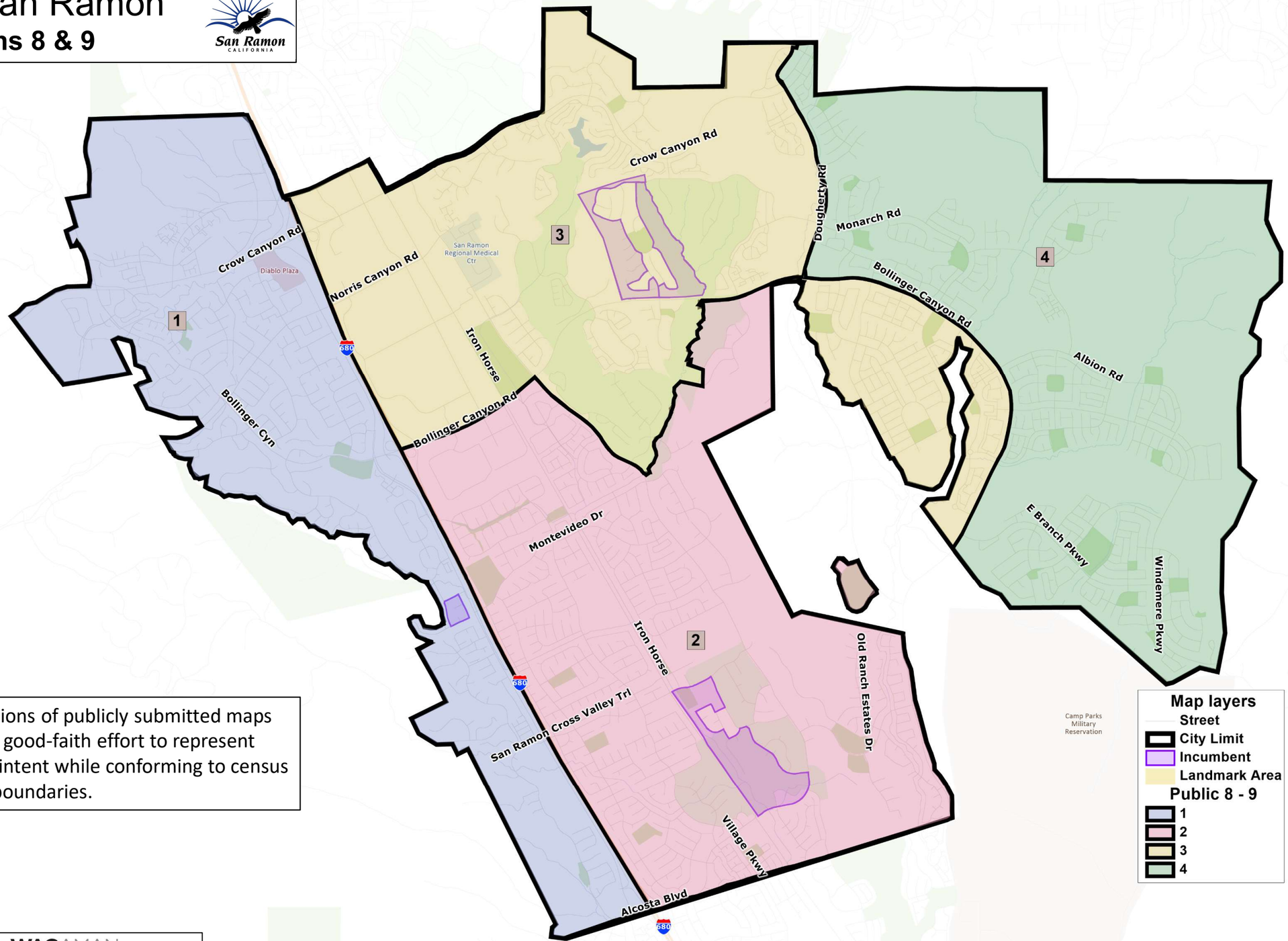

Representations of publicly submitted maps reflect best, good-faith effort to represent submitter's intent while conforming to census geography boundaries.

Prepared by WAGAMAN STRATEGIES